Catalog Tree
Folder Connections
N:\Classes\Fall-2014\NR505\Group_Projects\ProjectI\Fire Project
FilesForWeb
HaymanFire
CreatedFiles
hay_aspect
Hay_aspect_east.shp
Hay_aspect_north.shp
Hay_aspect_reclass.img
Hay_aspect_south.shp
Hay_aspect_vector.shp
Hay_aspect_west.shp
Hay_burn_severity_dissolve.shp
Hay_burn_severity_high.shp
Hay_DEM_clip.img
Hay_DEM_Mosaic.img
Hay_high_0_15.shp
Hay_high_15_30.shp
Hay_high_30_45.shp
Hay_high_45.shp
Hay_high_east.shp
Hay_high_north.shp
Hay_high_south.shp
Hay_high_west.shp
Hay_hillshade.img
Hay_NDVI082001.img
Hay_NDVI092002.img
Hay_NDVIdiff.img
Hay_NDVIdiff_Reclass.img
Hay_slope.img
Hay_slope_0_15.shp
Hay_slope_15_30.shp
Hay_slope_30_45.shp
Hay_slope_45.shp
Hay_slope_reclass.img
Hay_slope_vector.shp
SourceFiles
HighParkFire
Maps
group_proj.tbx
Toolboxes

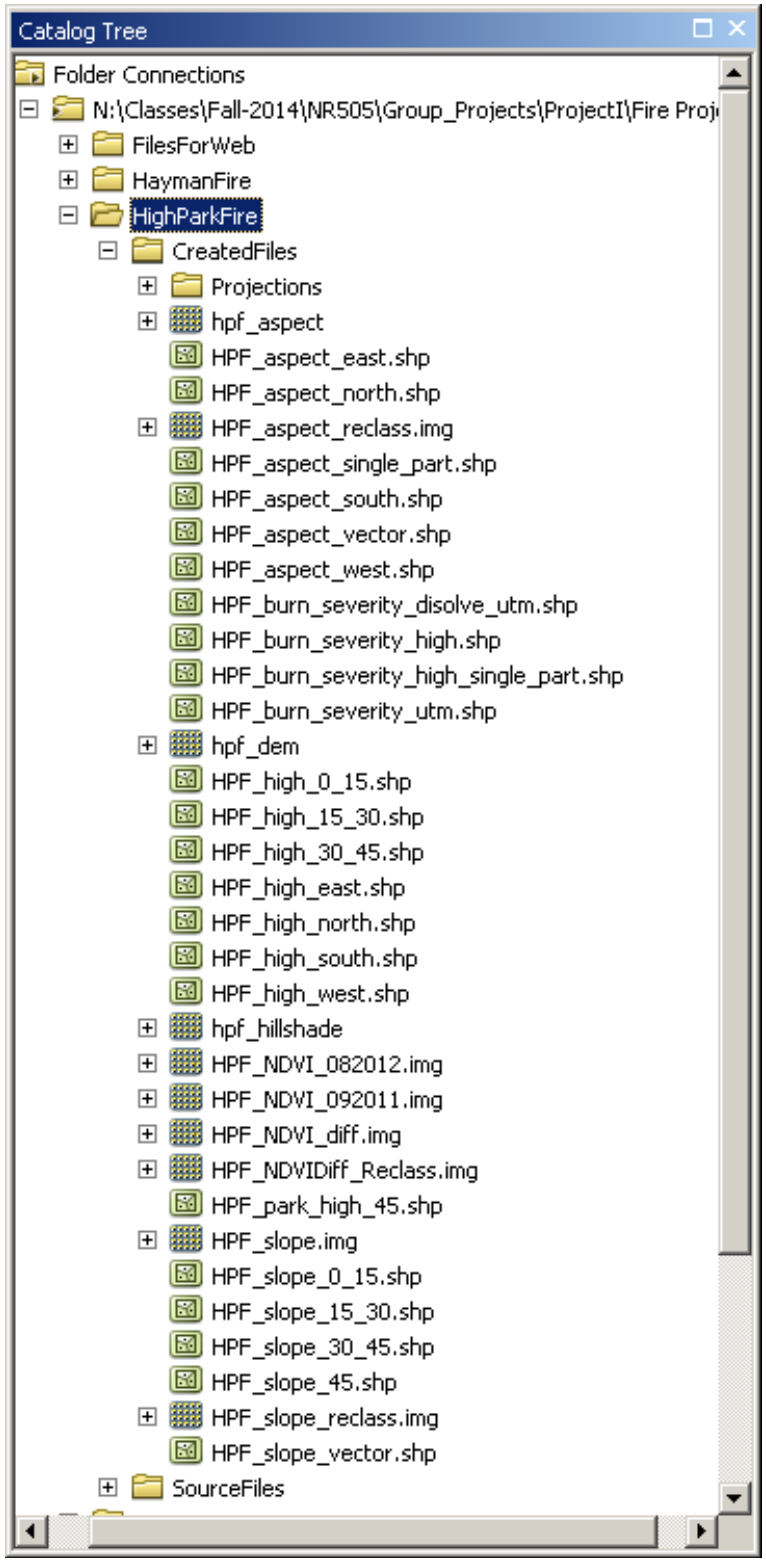
Catalog Tree
Folder Connections
N:\Classes\Fall-2014\NR505\Group_Projects\ProjectI\Fire Proj
FilesForWeb
HaymanFire
HighParkFire
CreatedFiles
Projections
hpf_aspect
HPF_aspect_east.shp
HPF_aspect_north.shp
HPF_aspect_reclass.img
HPF_aspect_single_part.shp
HPF_aspect_south.shp
HPF_aspect_vector.shp
HPF_aspect_west.shp
HPF_burn_severity_disolve_utm.shp
HPF_burn_severity_high.shp
HPF_burn_severity_high_single_part.shp
HPF_burn_severity_utm.shp
hpf_dem
HPF_high_0_15.shp
HPF_high_15_30.shp
HPF_high_30_45.shp
HPF_high_east.shp
HPF_high_north.shp
HPF_high_south.shp
HPF_high_west.shp
hpf_hillshade
HPF_NDVI_082012.img
HPF_NDVI_092011.img
HPF_NDVI_diff.img
HPF_NDVIDiff_Reclass.img
HPF_park_high_45.shp
HPF_slope.img
HPF_slope_0_15.shp
HPF_slope_15_30.shp
HPF_slope_30_45.shp
HPF_slope_45.shp
HPF_slope_reclass.img
HPF_slope_vector.shp
SourceFiles

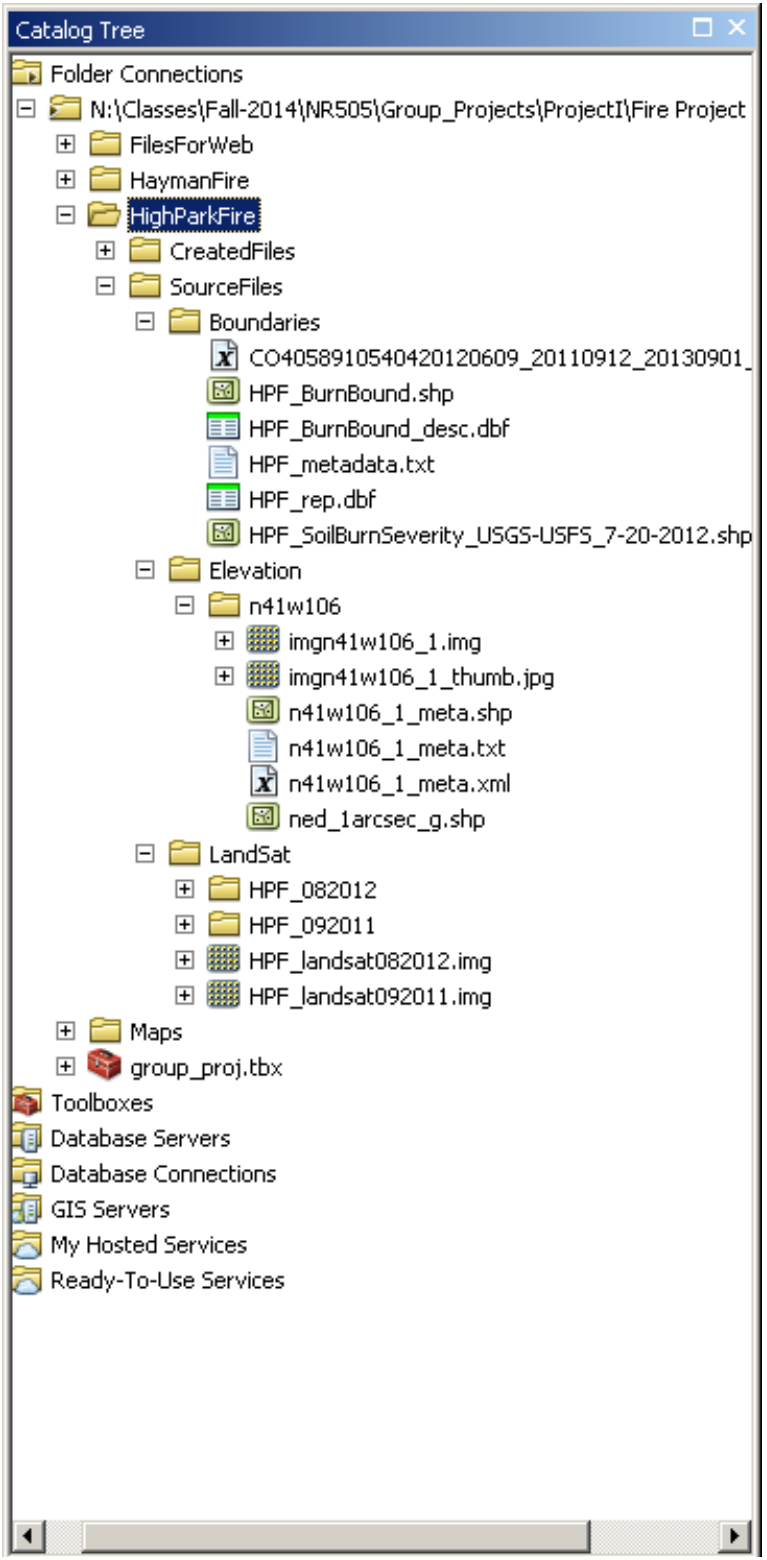
Catalog Tree
Folder Connections
N:\Classes\Fall-2014\NR505\Group_Projects\ProjectI\Fire Project
FilesForWeb
HaymanFire
HighParkFire
CreatedFiles
SourceFiles
Boundaries
CO40589105404201206 09_20110912_20130901_
HPF_BurnBound.shp
HPF_BurnBound_desc.dbf
HPF_metadata.txt
HPF_rep.dbf
HPF_SoilBurnSeverity_USGS-USFS_7-20-2012.shp
Elevation
n41w106
imgn41w106_1.img
imgn41w106_1_thumb.jpg
n41w106_1_meta.shp
n41w106_1_meta.txt
n41w106_1_meta.xml
ned_1arcsec_g.shp
LandSat
HPF_082012
HPF_092011
HPF_landsat082012.img
HPF_landsat092011.img
Maps
group_proj.tbx
Toolboxes
Database Servers
Database Connections
GIS Servers
My Hosted Services
Ready-To-Use Services

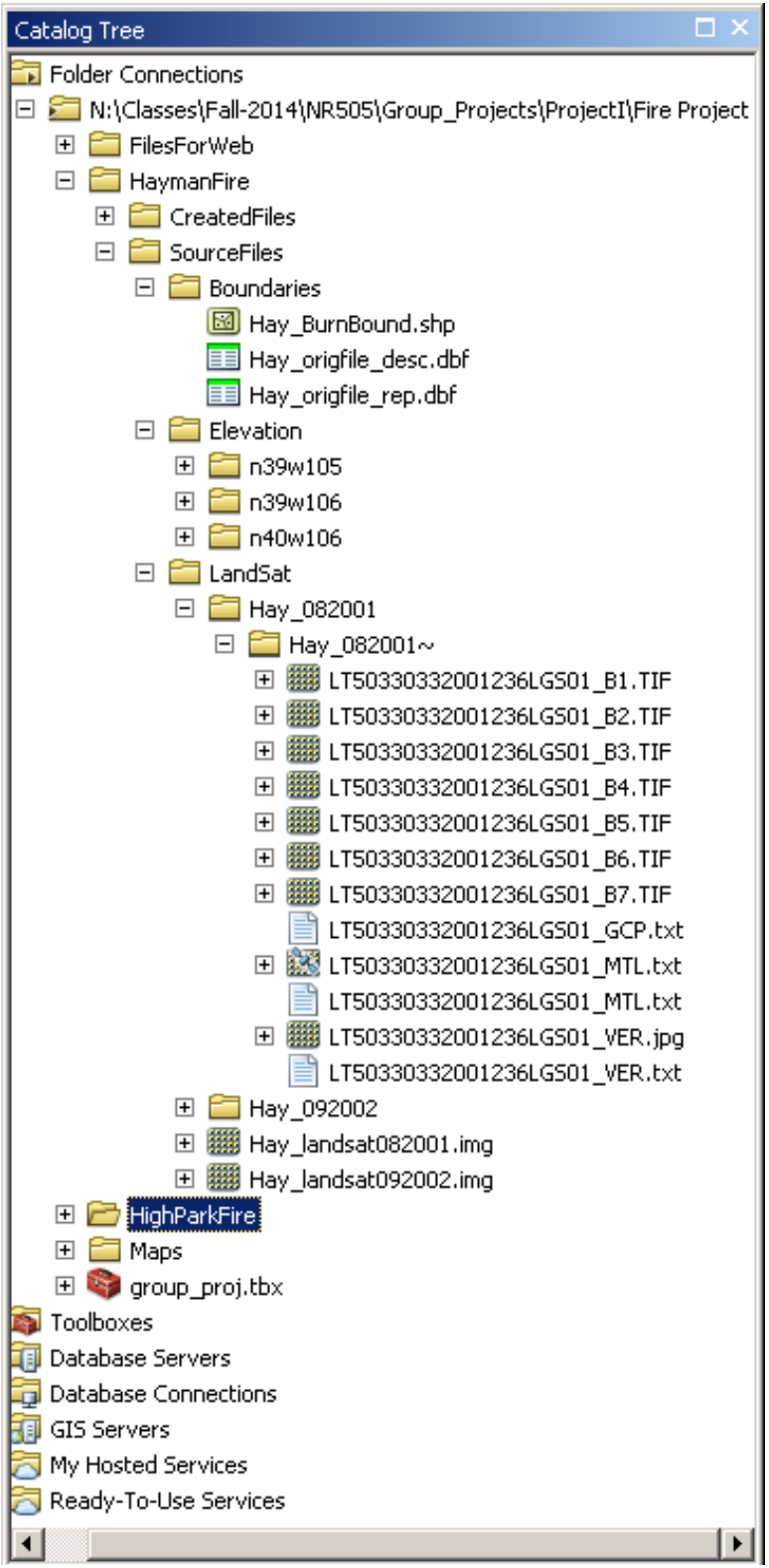
Catalog Tree
Folder Connections
N:\Classes\Fall-2014\NR505\Group_Projects\ProjectI\Fire Project
FilesForWeb
HaymanFire
CreatedFiles
SourceFiles
Boundaries
Hay_BurnBound.shp
Hay_origfile_desc.dbf
Hay_origfile_rep.dbf
Elevation
n39w105
n39w106
n40w106
LandSat
Hay_082001
Hay_082001~
LT50330332001236LGS01_B1.TIF
LT50330332001236LGS01_B2.TIF
LT50330332001236LGS01_B3.TIF
LT50330332001236LGS01_B4.TIF
LT50330332001236LGS01_B5.TIF
LT50330332001236LGS01_B6.TIF
LT50330332001236LGS01_B7.TIF
LT50330332001236LGS01_GCP.txt
LT50330332001236LGS01_MTL.txt
LT50330332001236LGS01_MTL.txt
LT50330332001236LGS01_VER.jpg
LT50330332001236LGS01_VER.txt
Hay_092002
Hay_landsat082001.img
Hay_landsat092002.img
HighParkFire
Maps
group_proj.tbx
Toolboxes
Database Servers
Database Connections
GIS Servers
My Hosted Services
Ready-To-Use Services